Key and Map Reference Code	Schedule Number	Policy
Borough Boundary		
Area Action Plan		CS1, DM1, DM36
SIL Strategic Industrial Location	1	CS8, DM18
BEA Borough Employment Area	2	CS8, DM19
MC Walthamstow Major Centre	3	CS14, DM25 to DM27
DC District Centre	4	CS14, DM25 to DM27
NC Neighbourhood Centre	7	CS14, DM25 to DM27
Primary Shopping Frontage	5	CS14, DM25
Secondary Shopping Frontage	6	CS14, DM25
NRP Neighbourhood Retail Parade	8	CS14, DM25
LRP Local Retail Parade	9	CS14, DM25
Crossrail 2 Safeguarding Line		CS7, DM36
Railway Line		CS7, DM1, DM13 to DM15
Transport for London Road Network	10	CS7, DM13 to DM15
Strategic Road Network	11	CS7, DM13 to DM15
Hall Farm Curve		CS7, DM1, DM13 to DM15
Lea Bridge Station		CS7, DM1, DM13 to DM15
Metropolitan Green Belt		CS4, DM12
MOL Metropolitan Open Land	12	CS5, DM12
SSSI Site of Special Scientific Interest	13	CS5, DM35
Site of Metropolitan Importance to Nature Conservation	14	CS5, DM35
Site of Local Importance to Nature Conservation	16	CS5, DM35
Site of Grade 1 Importance to Nature Conservation	15	CS5, DM35
Site of Grade 2 Importance to Nature Conservation	15	CS5, DM35
RAMSAR / SPA RAMSAR / Special Protection Area	24, 26	CS5, DM35
SAC Special Area of Conservation	25	CS5, DM35
EH Site for Enhancement of Biodiversity / Habitat	28	CS5, DM35
LNR Local Nature Reserve	29	CS5, DM35
PK Park	17	CS5, DM12
F Playing Field	20	CS5, DM12
A Allotment Site	19	CS5, DM12
PLH Parks and Gardens of Local Historic Interest	18	CS5, DM12, DM28
Green Corridor		CS5, DM35
Greenway (Existing)		CS5, DM12
Greenway (Proposed)		CS5, DM12
Lee Valley Pathway Corridor (Proposed)		CS5, DM12
Lee Valley Pathway Corridor (Complete)		CS5, CS12
Wetlands Walk (Proposed)		CS5, DM12, DM22, DM35
Lee Valley Regeneration Corridor		CS1, DM1
Lee Valley Regional Park	27	CS5, DM12
Flood Zone 3b		CS4, CS5, DM34
Flood Zone 3a		CS4, CS5, DM34
Flood Zone 2		CS4, CS5, DM34
APZ Archaeological Priority Zone	23	CS12, DM28
SC Area of Special Character	22	CS12, DM28
C Conservation Area	21	CS12, DM28, DM29
LBWF Area within London Legacy Development Corporation		DM1

Waltham Forest Local Plan Policies Map (Adoption Version) - Inset Maps

Walthamstow Major Centre (MC)

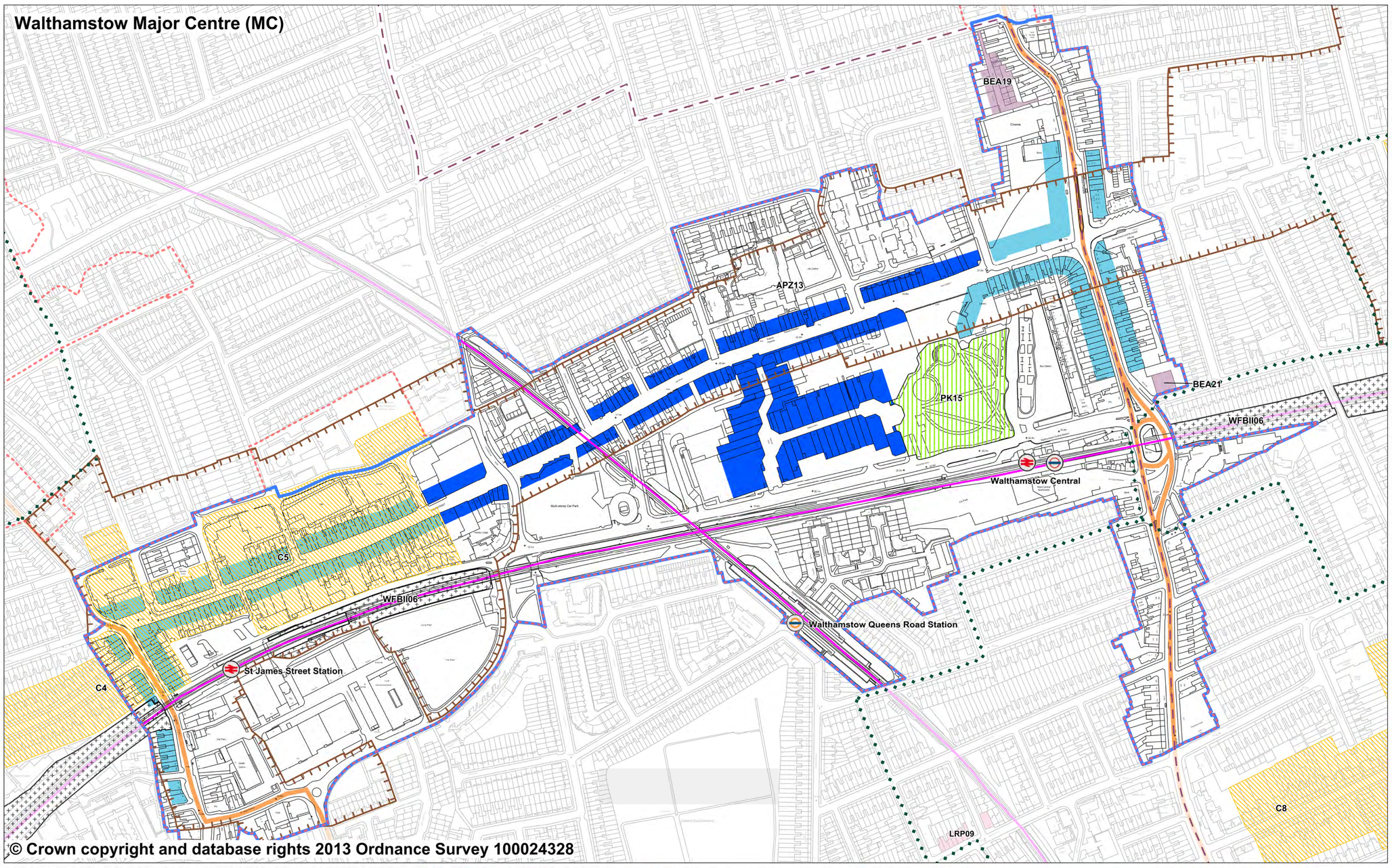
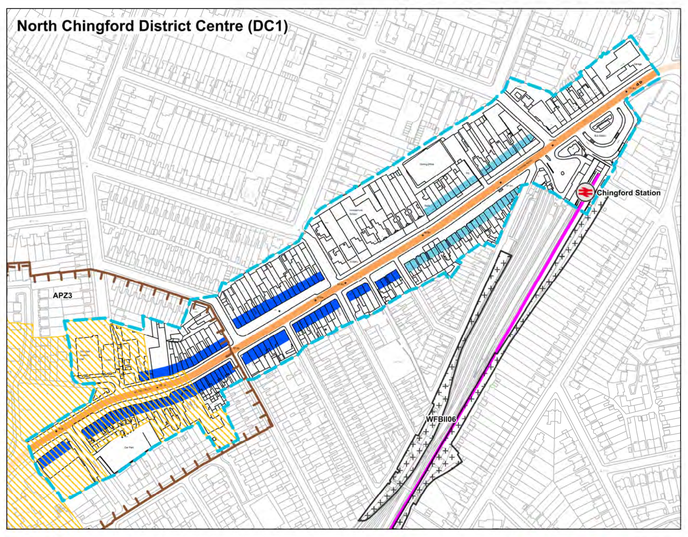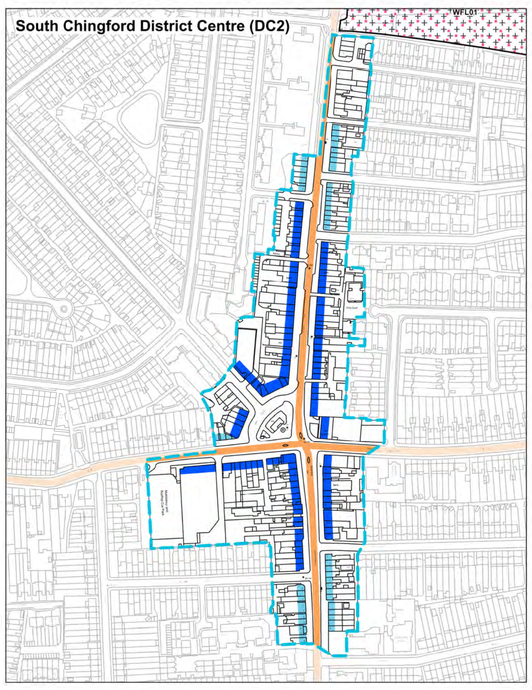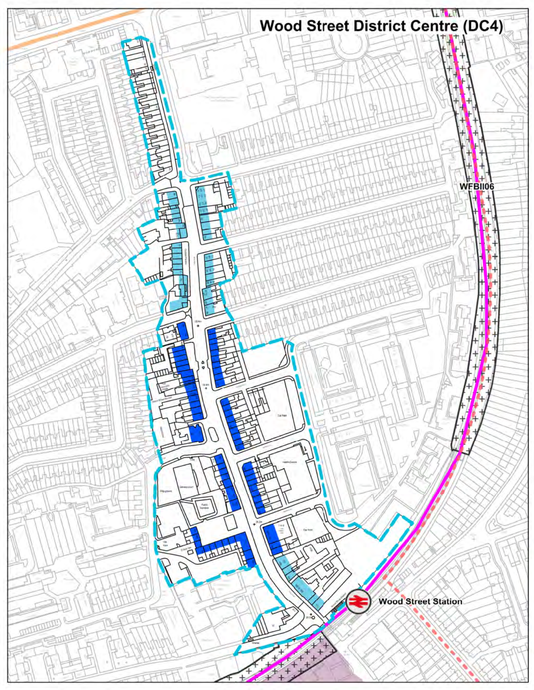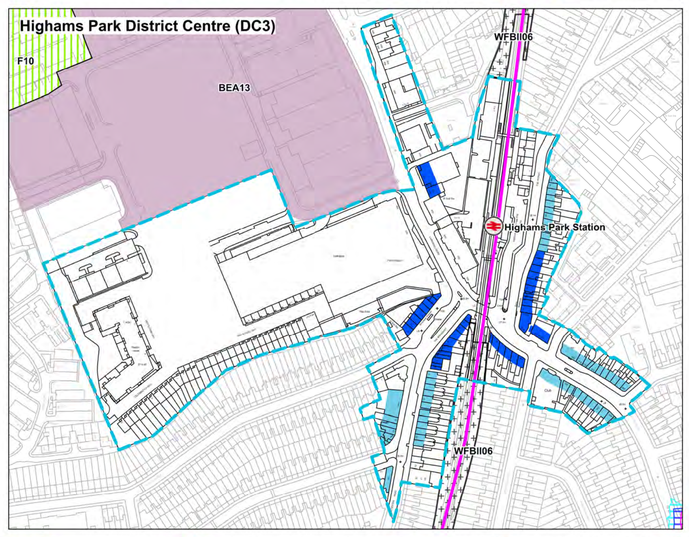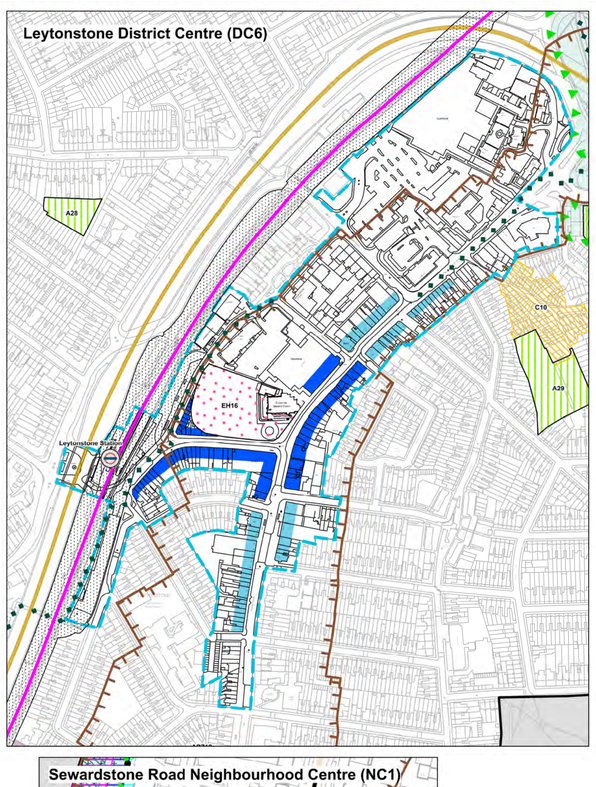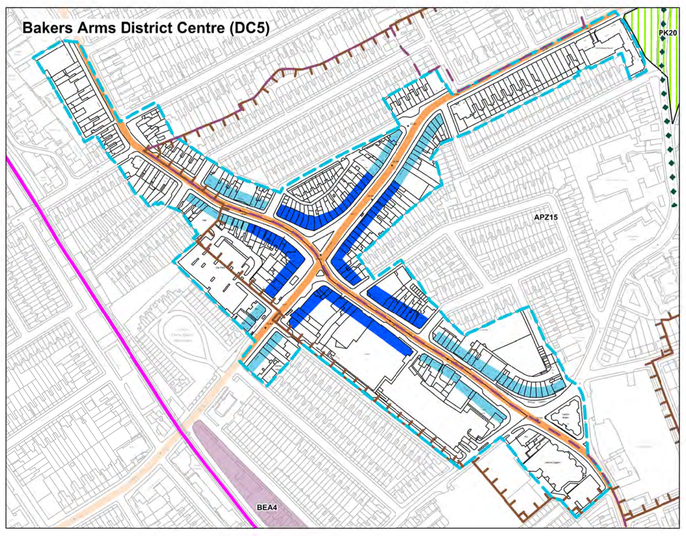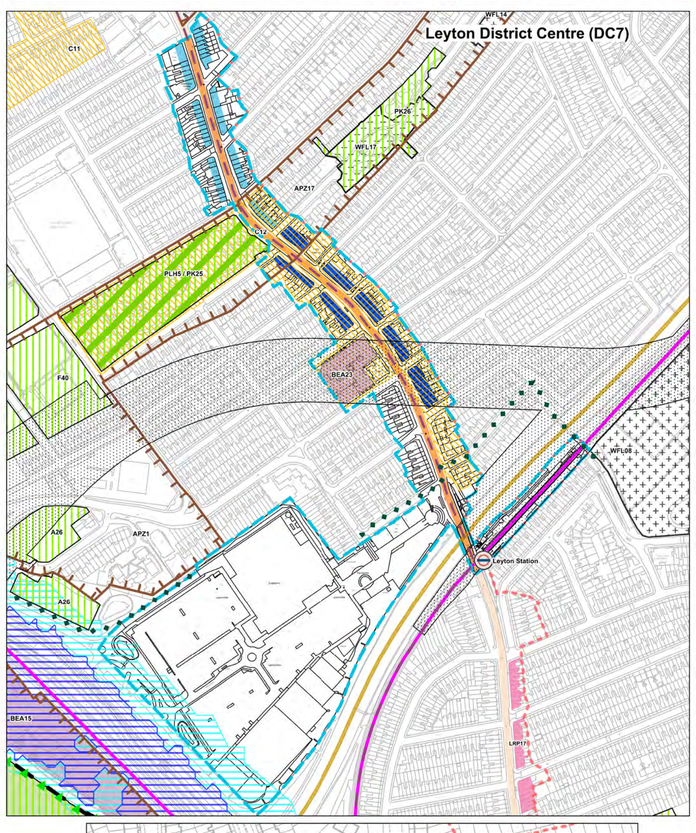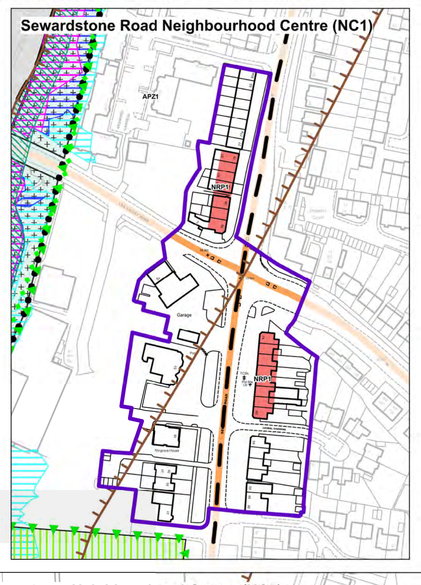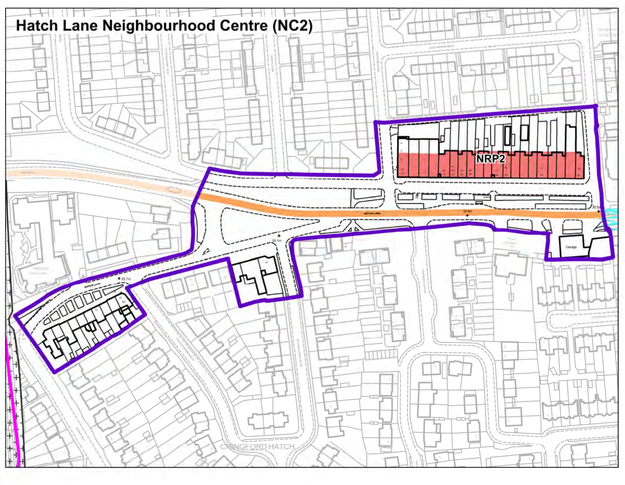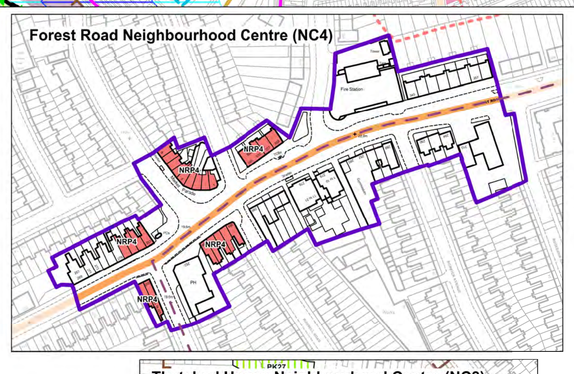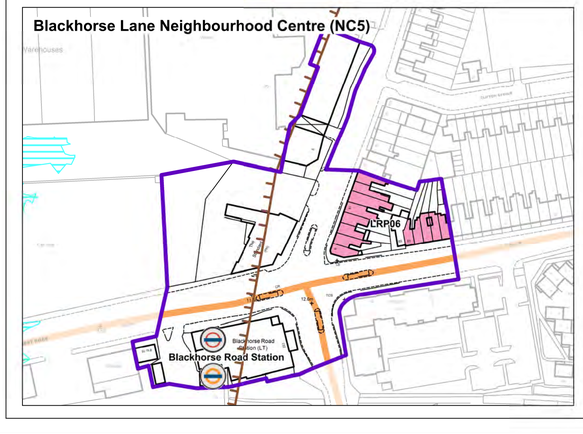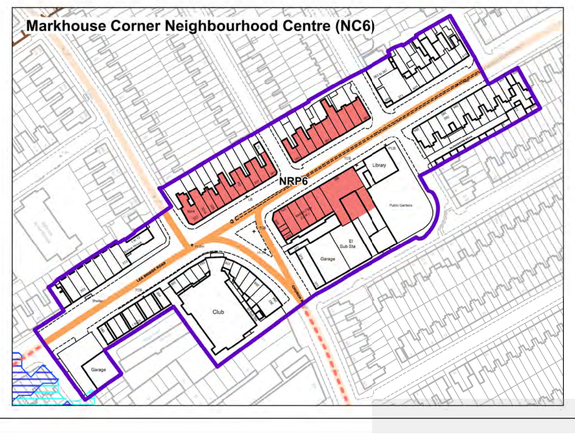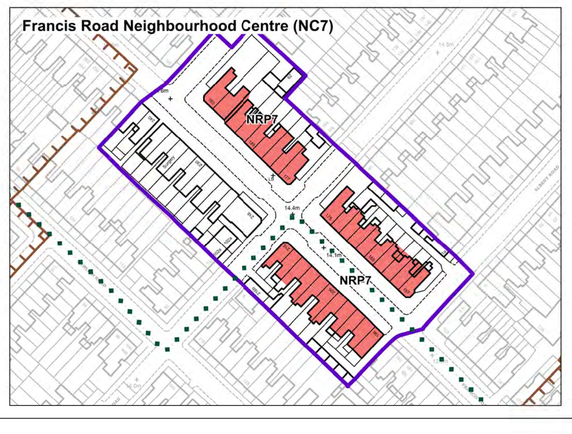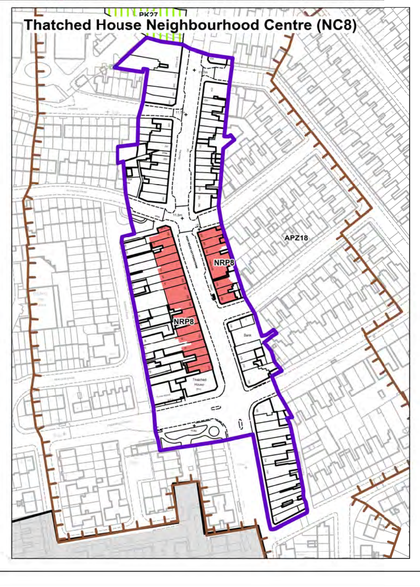
© Crown copyright and database rights 2013 Ordnance Survey 100024328